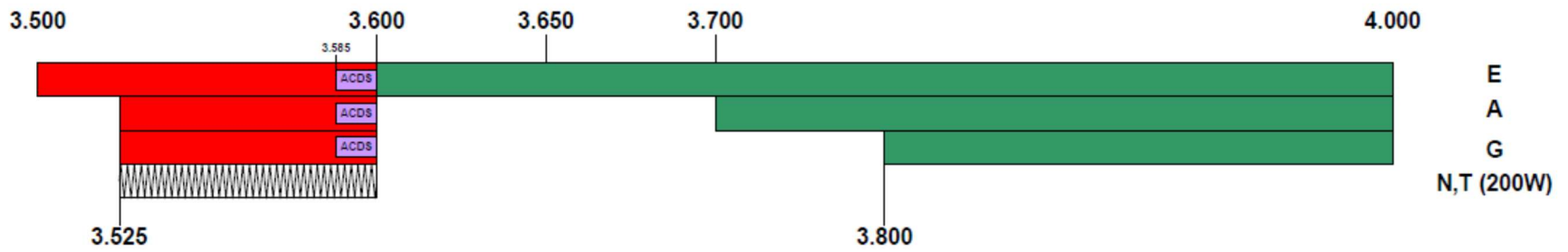


BAND PLANNING COMMITTEE  
RECOMMENDATIONS

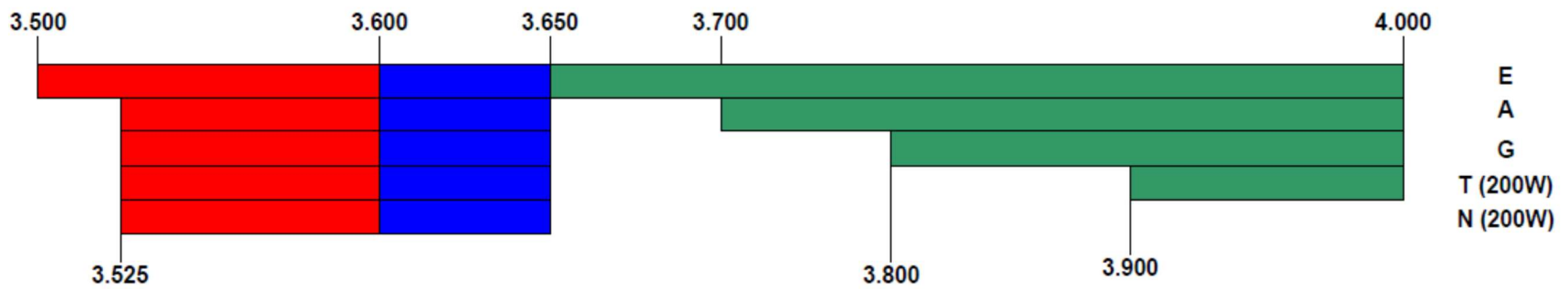


- = RTTY and NB data
- = RTTY, NB data and WB data; ACDS permitted
- = phone and image
- = CW only
- = SSB phone
- = RTTY and NB data; ACDS permitted

*Current band plan*



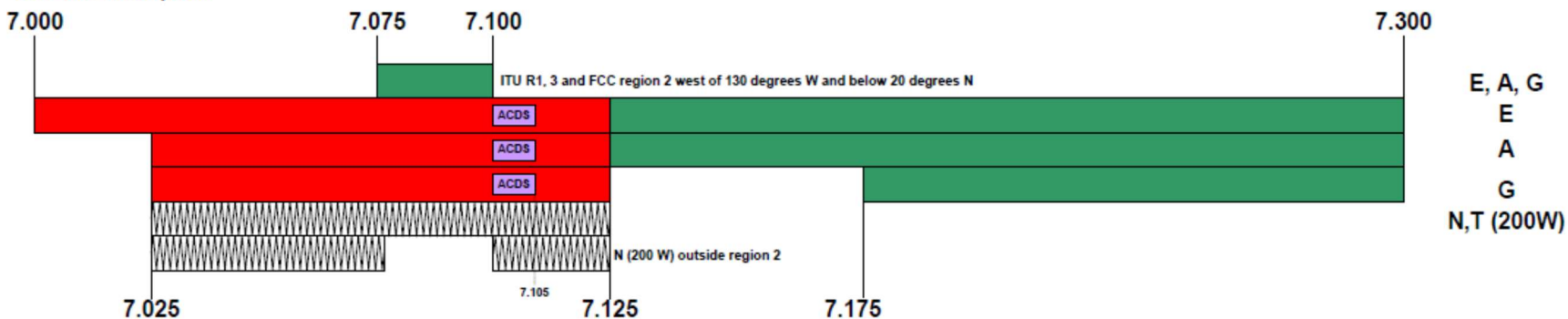
*Recommended band plan*



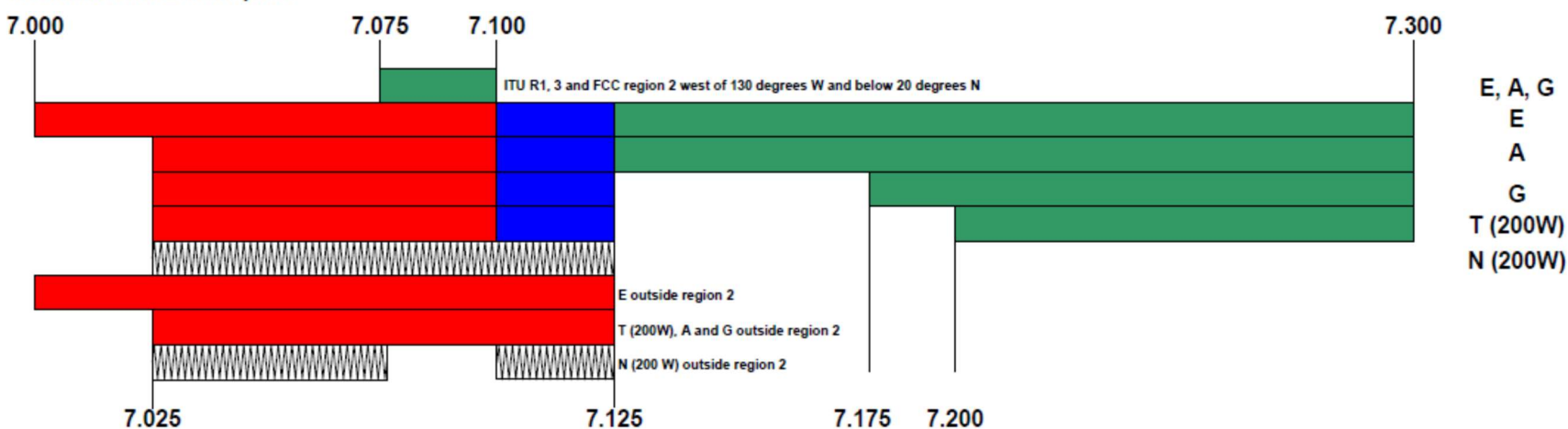
## 80 meter band

- = RTTY and NB data
- = RTTY, NB data and WB data; ACDS permitted
- = phone and image
- = CW only
- = SSB phone
- = RTTY and NB data; ACDS permitted

**Current band plan**



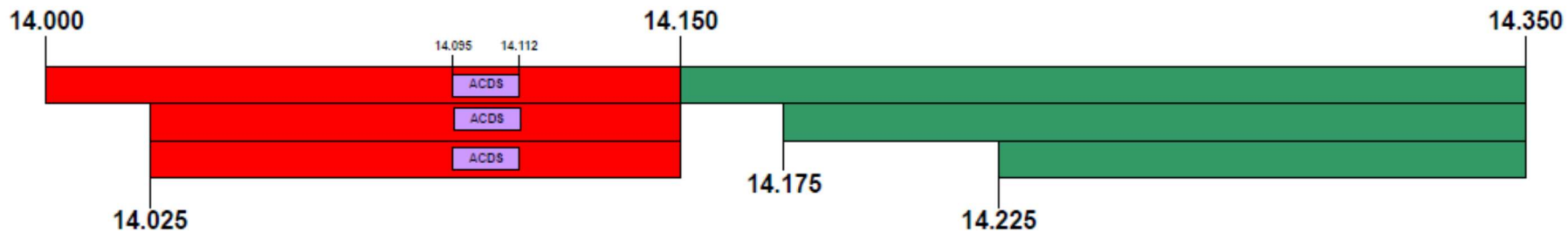
**Recommended band plan**



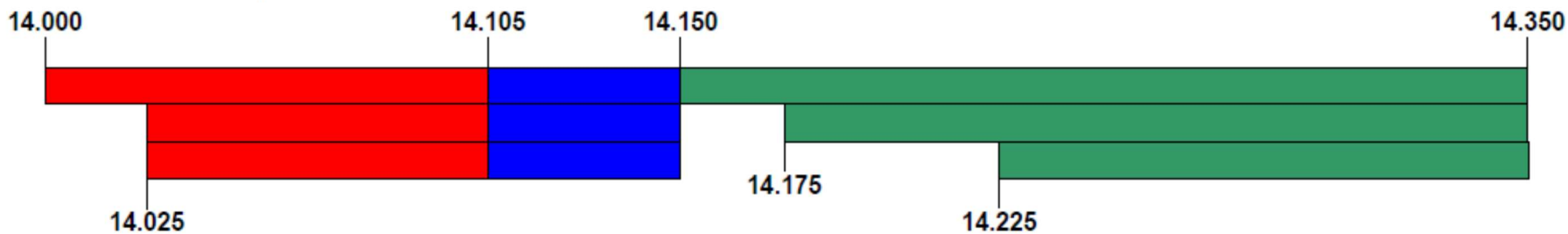
# 40 meter band

- = RTTY and NB data
- = RTTY, NB data and WB data; ACDS permitted
- = phone and image
- = CW only
- = SSB phone
- = RTTY and NB data; ACDS permitted

*Current band plan*



*Recommended band plan*

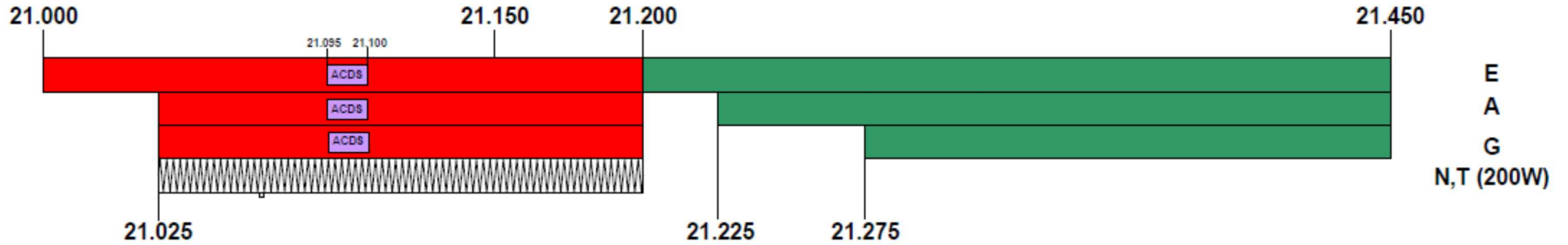


**20 meter band**

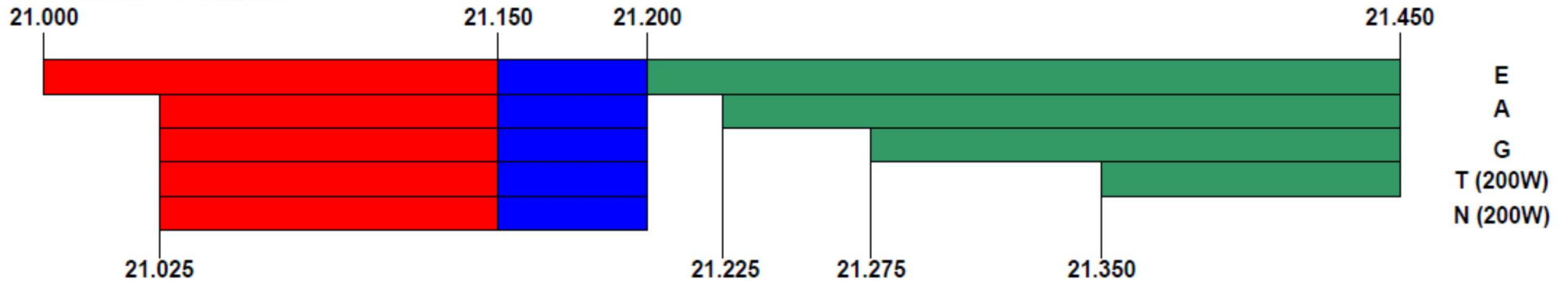


- = RTTY and NB data
- = RTTY, NB data and WB data; ACDS permitted
- = phone and image
- = CW only
- = SSB phone
- = RTTY and NB data; ACDS permitted

*Current band plan*



*Recommended band plan*



**15 meter band**

- = RTTY and NB data
- = RTTY, NB data and WB data;  
ACDS permitted
- = phone and image
- = CW only
- = SSB phone
- = RTTY and NB data; ACDS permitted

*Current band plan*



*Recommended band plan*




## 12 meter band



- = RTTY and NB data
- = RTTY, NB data and WB data; ACDS permitted
- = phone and image
- = CW only
- = SSB phone
- = RTTY and NB data; ACDS permitted

**Current band plan**



**Recommended band plan**



**10 meter band**